






































TRAIL COUNT SUMMARY DATA

**GMRPTC MOUNTAIN BIKING TRAIL COUNTS**

Summer 2021<sup>a</sup>

	Outbound Traffic	Inbound Traffic	Total Traffic	Summer Average Daily Traffic (total traffic)				
				Total	Weekdays (M-F) <sup>b</sup>	Weekends (Sat - Sun) <sup>b</sup>	Weekend Ratio <sup>b</sup>	
<b>Detroit Mountain</b>								
Cross-Country Trailhead <sup>c</sup>	7,965 	10,138 	18,103 	179	115	245	2.1	
West Side Access	7,118 	7,118 	14,235 	141	86	182	2.1	
Sasquatch Climb	1,438 	616 	2,054 	20	15	32	2.1	
<b>Duluth Traverse</b>								
Mission Creek	7,480 	5,656 	13,136 	130	115	168	1.5	
Becks Road <sup>f</sup>	-----	-----	13,066 	129	96	214	2.2	
Spirit Mountain <sup>cf</sup>	-----	-----	19,117 	189	120	354	2.9	
Haines Road	4,311 	4,377 	8,688 	86	66	137	2.1	
Twin Ponds / Observation Hill	5,836 	6,511 	12,347 	122	96	187	1.9	
Hartley Park	12,477 	14,272 	26,749 	265	237	334	1.4	
Hawk Ridge	6,576 	4,859 	11,435 	113	84	186	2.2	
Lester Park	11,444 	12,596 	24,041 	238	174	399	2.3	
<b>Cook County</b>								
Britton Peak – Shortstacker <sup>c</sup>	5,937 	One-way trail	5,937 	59	49	81	1.7	
Britton Peak – Jackpot	1,602 	1,421 	3,023 	30	25	42	1.7	
Lutsen – Highclimber	1,659 	1,531 	3,190 	32	26	44	1.7	
Pincushion - Talus	802 	802 	1,603 	16	14	20	1.4	

<sup>a</sup> Summer defined as Saturday, May 29, 2021 through Monday, September 6, 2021 (Saturday of Memorial Day weekend through Labor Day)

<sup>b</sup> Excludes special events

<sup>c</sup> Reference site (Data collected continuously for entire summer season). Data at non-reference sites was collected in short-duration counts (2-4 weeks) and extrapolated to summer-use estimates using the day-of-year factoring method.

<sup>f</sup> Directional traffic unavailable. Only total traffic reported.

All counts conducted by Parks & Trails Council of Minnesota using EcoCounter PYRO boxes